arXiv:astro-ph/0606723v1 29 Jun 2006

El Roque de Los Muchachos site characteristics, I.Temperature analysis

G. Lombardi[a,b], V. Zitelli[b], S. Ortolani[c] and M. Pedani[d]

(a) Astronomy Department, University of Bologna, via Ranzani 1, I-40127 Bologna, Italy
(b) INAF − Bologna Astronomical Observatory, via Ranzani 1, I-40127 Bologna, Italy
(c) Astronomy Department, University of Padova, vicolo dell'Osservatorio 2, I-35122 Padova, Italy
(d) Fundación Galileo Galilei and Telescopio Nazionale Galileo, PO Box 565, E-38700, La Palma, Tenerife, Spain

Send offprint requests to: gianluca.lombardi@oabo.inaf.it

ABSTRACT

In this paper we present an analysis of temperature taken at two telescopes located at the Observatorio del Roque de Los Muchachos in the Canary Islands. More than 20 years of measurements at CAMC are included. The analysis of the data from TNG and CAMC are compared in order to check local variations and long term trends. Furthermore, the temperatures at different heights are correlated to the quality of astronomical seeing. We considered the correlation of NAO Index and annual down−time with mean annual temperatures. The final aim of this work is to better understand the influence of wide scale parameters on local meteorological data. The analysis is done using a statistical approach. From each long series of data we compute the hourly averages and than the monthly averages in order to reduce the short−time fluctuations due to the day/night cycle. A particular care is used to minimize any effect due to biases in case of lacking of data. Finally, we compute the annual average from the monthly ones. The two telescopes show similar trends. There is an increase of temperatures of about 1.0°C/10yrs from the annual means and a more rapid increase of the annual minimums then the maximums. We found that positive NAO Index reduces the increase of temperatures, and accelerates the decrease. Moreover, there is no evidence that positive NAO Index corresponds to a lower number of non-observable nights. Finally, seeing deteriorates when the gradient of temperatures between 2 and 10 m above the ground is greater than −0.6°C.

Subject headings: site testing

1. Introduction

Since the year 1970, La Palma Island, located at about 400 km off the Moroccan coast of North−West Africa, appeared a favorable geophysical site from the point of view of the sky conditions, due to the proximity of the semi-permanent Azores high pressure system, and it was chosen to host the main astronomical telescopes. It is known that the very good astronomical conditions of the island are mainly due to the stable subsiding maritime airmass that place most of the time the telescopes near the top of the mountain well above the inversion layer occurring in the range between 800 m and 1200 m (McInnes & Walker (1974)).

All the telescopes are located along the northern edge of the Caldera de Taburiente, at the N−W side of La Palma Island, where the irregular shapes produce a complex orography and the crowdedness of the top, due to the presence of all the astronomical observatories, suggests a possible modification of the local microclimate making

difficult to foresee in advance the precise local meteorological parameters. Therefore in these last years the ORM has been extensively monitored thanks to the efforts of the several site testing groups belonging to the hosted astronomical observatories.
Since several years, various astronomical sites are monitored on a continuous basis by automatic weather stations, which provide measurements of a few local meteorological parameters. All these instantaneous and long term records of the meteorological data are important tools for meteorological and climatological studies, as well as for the calibration of satellite remote sensing of the atmospheric and ground conditions (Zitelli et al. (2005)).
In this paper we present for the first time an analysis of measurements obtained from local meteorological towers and environmental conditions made at three telescopes at ORM. The meteo data of Telescopio Nazionale Galileo (TNG) and Carlsberg Automatic Meridian Circle Telescope (CAMC) are compared in order to check local variations or meteorological conditions. The analysis of these differences in terms of image quality at the telescopes will be discussed in this paper as follows:
In §2 we discuss the annual temperature means for the two telescopes, in §3 we present differences between day−time and night−time mean values and their comparison with the down−time at CAMC, in §4 it is presented the North Atlantic Oscillation Index and its correlation with temperatures, in §5 we present seeing and temperature analysis for TNG. A preliminary comparison among the three sites §6 it is also presented on the basis of the results of the previous sections.

2. Annual data analysis

In this section we describe air temperatures (T) obtained by an accurate analysis of the meteorological data from TNG and CAMC meteo stations which are distant of about 1000 m. The two sites are located well above the inversion layer as shown in Table 1 that lists positions and heights of the telescopes. The TNG meteo tower is a robust steel structure with a total height of 15 m. The tower is located about 100 m far from TNG building. The temperature sensors are distributed along the tower at different heights (ground, 2, 5 and 10 m) and the data are regularly sent from the tower to TNG annex building by means of an optic fiber link since 27 March 1998. The data sampling rate is 10 seconds, while data storage is done every 30 seconds (Porceddu et al. (2002), Zitelli et al. (2005)).

Table 1: Locations and heights of TNG and CAMC.

	Lat. [N]	Long. [W]	Height [m]
TNG	28°45'28.3"	17°53'37.9"	2387
CAMC	28°45'36.0"	17°52'57.0"	2326

The CAMC carried out regular meteorological observations from a sensor at 10.5 m on the meteo tower, in the period 13 May 1984 to 31 March 2005 and the records are more or less continuous in that period. For the years 1984, 1985 and 1986 meteorological readings are only available at 30 minute intervals. From January 1987 readings were made at 5 minute intervals throughout the day and night regardless of whether observing was in progress. Beginning in December 1994, all readings were made at 20 seconds intervals and then averaged over 5 minutes[1].
Each meteo sensor provides an accuracy of 0.1°C and the data series have to be considered in local time. From each raw data series of T we compute the hourly averages and then from each set of them we compute the monthly averages. This is useful to reduce the short−time fluctuations due to natural day/night cycle.
A particular care was used to minimize any effect due to biases in case of lacking of data that typically occurred in winter time. For each missing month value we take into account the average obtained from the two corresponding months in other years in which the values of the months before and after the absent one are similar. For example, if the lacking month is September 2002, we look for the two Augusts and Octobers in the other years having similar mean values of August and October 2002. The accepted September 2002 value is the average of the Septembers corresponding to the chosen Augusts and Octobers. This is the main reason why we decided to use monthly averages as an intermediate step in the calculation

[1] http://www.ast.cam.ac.uk

Table 2: TNG and CAMC annual T averagers [°C].

	TNG	CAMC
Year	T_{10}	T
1985	–	8.8
1986	–	8.9
1987	–	9.1
1988	–	7.4
1989	–	5.2
1990	–	8.8
1991	–	8.7
1992	–	7.9
1993	–	7.0
1994	–	9.8
1995	–	9.5
1996	–	8.6
1997	–	8.9
1998	10.1	10.0
1999	9.6	9.3
2000	9.9	9.6
2001	10.7	10.1
2002	9.7	9.6
2003	9.7	9.8
2004	8.9	9.0
2005	9.5	–

of the annual averages. Finally, we computed the annual averages of T from the monthly ones for the three telescopes.

Because the TNG four temperature sensors are located at different heights, we carefully inspected the single values. We found that the sensors at 2, 5 and 10 m show practically the same results, but the ground sensor gives a systematically higher temperatures. In the present study we chose the 10 m temperature (T_{10}) that is also the one corresponding to the height of the primary mirror inside the TNG dome.

Table 2 reports the annual mean computed values. We measured a samples of instantaneous temperatures differences of simultaneous data from CAMC and TNG, in the months of March 2004, August 2004, November 2004 and January 2005, in order to estimate an upper limit in the errors of the computed annual values. We found a RMS range between 0.1 and 0.5°C. Comparing the instrumental accuracy of 0.1°C we see a good agreement between the two instruments and we can assume that the residual difference is due to atmospherical local variation.

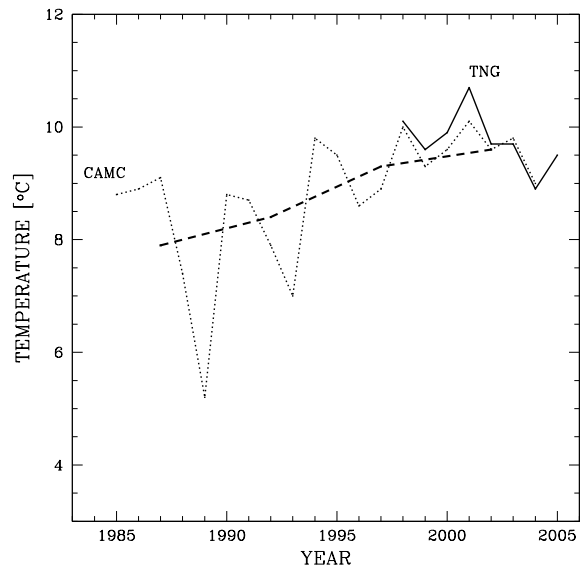

Fig. 1.— Annual temperatures at TNG (solid line) and CAMC (dotted line). The short-dashed line indicates the five−year average calculated on CAMC data series.

In Figure 1 we show the plot of the annual values reported in Table 2. An increasing trend over the 20 years baseline of CAMC appears from the data. The best linear fit of those data gives an increase of the temperatures of about 1.0°C/10yrs.

The year 1989 appears to be the coldest one in our CAMC sample and 2001 is the warmest for all telescope sites. The data from the CAMC and TNG are remarkably similar, with average temperatures differing no more than 0.6°C (year 2001).

We note an oscillation of the values with a period of about 3−4 years that seems to be slightly smoothed during the last 10 years. Another evidence is that in the oscillation the points of local minimum and local maximum have a different behaviour, in fact the minimums increase more rapidly then the maximums.

Further tests about our *modus operandi*, in order to check the reliability of the results have been done. In the first we computed the annual averages using direct raw data (bypassing hourly and monthly averages) gives almost identical mean values.

In the second test, the annual averages are de-

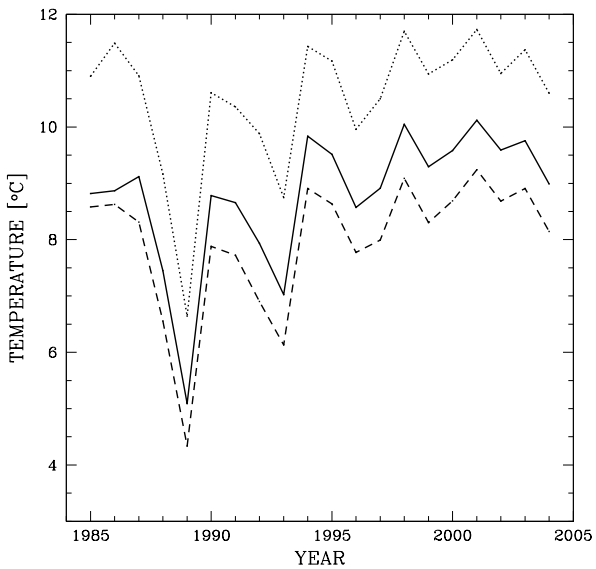

Fig. 2.— CAMC annual day−time (dotted line) and night−time (dashed line) temperature variations in comparison with entire day (solid line).

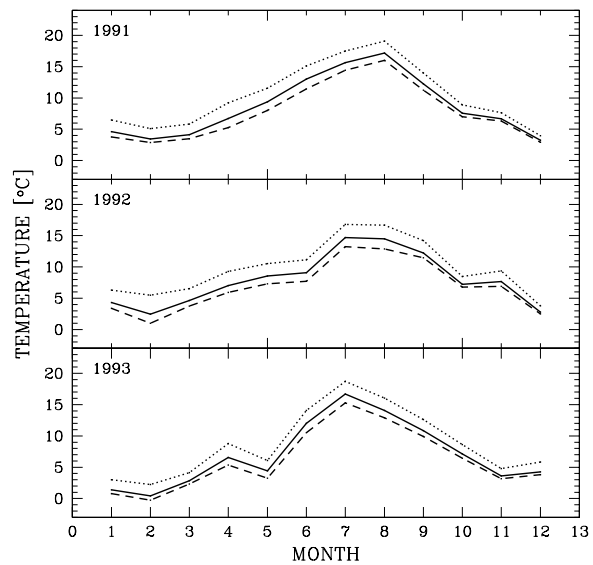

Fig. 3.— CAMC − Monthly variation of entire day (solid line), day−time (dotted line) and night−time temperatures (dashed line) for 1991, 1992 and 1993.

rived from day−time (10−16 hrs) and night-time (22−4 hrs) data following the recipe of Jabiri et al. (2000). The results are reported in Figure 2 and confirm the trend of Figure 1.

It is interesting to note that in Figure 2 the mean annual temperatures are closer to the night−time temperatures then the day−time ones. Using our monthly means we have carefully investigated if this is a result of a seasonal bias, but no evidence has been found (examples for 1991, 1992 and 1993 are reported in Figure 3). Jabiri et al. (2000) show a very similar trend for monthly analysis of temperatures at CAMC in the period 1990−1993.

3. Day−time and night−time variation

The annual averages of the differences between day−time and night−time temperatures (ΔT) have been computed and the results are reported in Figure 4 (top). Also in this plot, the oscillations of the ΔT seem to reduce the amplitude during the years.

Comparing the trends of annual temperatures of CAMC (Figure 1) and the corresponding ΔT (Figure 4, top), we note some correlation between the two trends because coolest years present a small value of difference in temperature from day to night and vice versa. A Spearman correlation test between the two data series gives a significance of 50%, very far from what we espected.

It is known that the decreasing diurnal temperature range would be linked to an increase in cloud coverage, generating a faster rate in the increase of daily minimums than in the maximums. We conclude that the effect can be explained as the direct influence of the number of cloudy days during the year that doesn't permit the sun to warm the atmosphere. This explains the correlation between the lost nights at CAMC due only to weather conditions (down−time), and ΔT. As shown in Figure 4 (bottom), high values of ΔT correspond to lower down−time. The Spearman correlation test in this case gives a significance of 97%.

To better see this difference we investigate two particular years: 1989 (the coolest one) and 2001 (the warmest). In Figures 5 and 6 the behaviour is confirmed, with the exception of some peculiar cases of some months (in particular in summer time) that shall be investigated taking into account other parameters like pressure, wind direc-

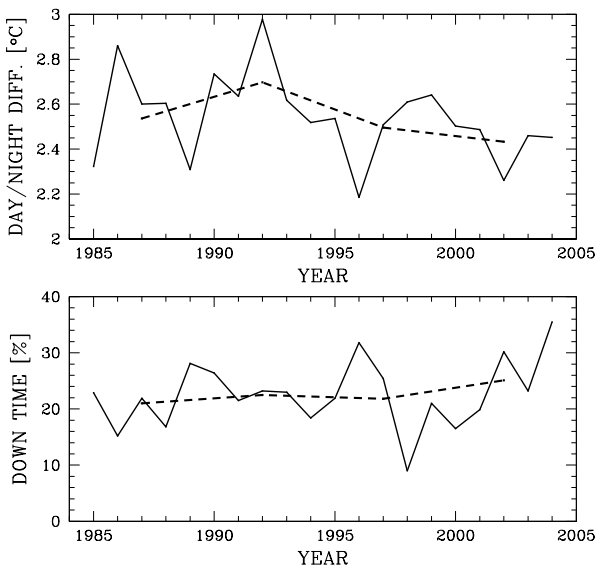

Fig. 4.— CAMC − Trend of the differences between annual averages of day−time and night−time temperatures (top). Annual percentages of down−time due to weather (bottom). The short-dashed lines indicate the five−year average.

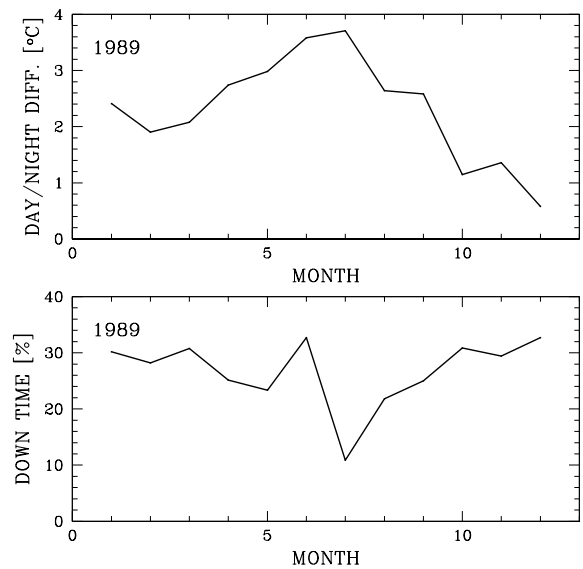

Fig. 5.— CAMC, year 1989 − Differences between monthly averages of day−time and night−time temperature compared with monthly percentages of down−time due to weather.

tion and Sahara dusts (paper in preparation).

4. North Atlantic Oscillation analysis

The North Atlantic Oscillation (NAO) is the dominant mode of atmospheric circulation in North Atlantic region (Wanner et al. (2001)). It consists of a north−south dipole of pressure anomalies, with one center located over Greenland and the other center of opposite sign spanning the central latitudes of the North Atlantic between 35°N and 40°N.

NAO Index is generally defined as the difference in pressure between the Azores High and the Icelandic Low. The positive phase of the NAO reflects below−normal heights pressure across the high latitudes of the North Atlantic and above−normal heights pressure over the central North Atlantic, the eastern United States and western Europe. The negative phase reflects an opposite pattern of pressure anomalies over these regions. The NAO exhibits considerable interseasonal and interannual variability, and prolonged periods (several months) of both positive and negative phases of the pattern are common[2].

Because the great influences of the NAO on the meteo conditions in the northern emisphere, it is important to investigate a possible correlation between NAO and other key parameters determining good or bad observing astronomical conditions. For these reasons we calculated the annual averages for NAO from the monthly ones retrieved from the National Weather Service web site. In Figure 7 (top and center) the NAO Index from 1985 to 2004 and the respective down−time at CAMC due to weather conditions is compared. No correlation is found between NAO Index and number of non-observing nights (the significance in this case is about 25%). A carefully inspection shows some particular effects of delay or different correlations (i.e. years 1989 and 1998) probably caused by peculiar events that should be investigated in other studies.

Figure 7 also shows the comparison between NAO Index (center) and temperatures (bottom) computed from CAMC data archive. In this case, the correlation between the amount of variability of

[2]http://www.cpc.ncep.noaa.gov

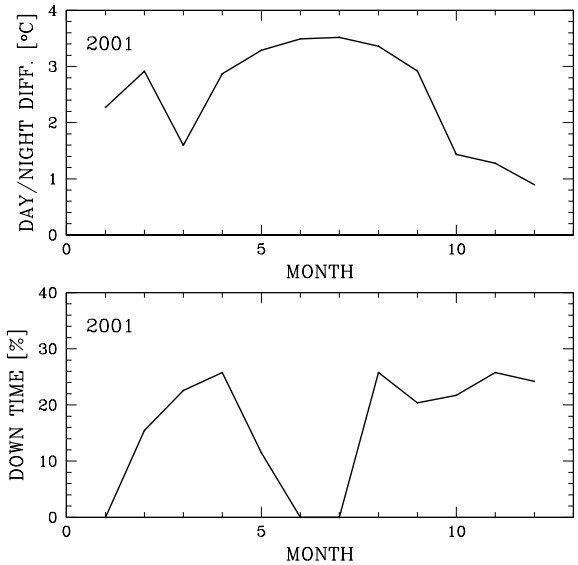

Fig. 6.— CAMC, year 2001 − Differences between monthly averages of day−time and night−time temperature compared with monthly percentages of down−time due to weather.

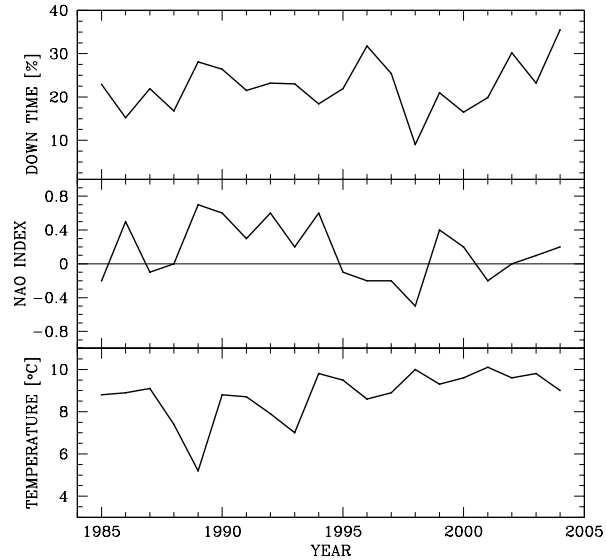

Fig. 7.— (center) North Atlantic Oscillation Index vs: (top) down−time due to weather conditions at the CAMC and (bottom) annual temperatures at CAMC site.

the temperatures year by year and the trend of the respective NAO Index has 86% of significance. The action of positive NAO Index is like a brake for the increase of temperatures, and like an accelerator for the decrease. Vice versa, negative NAO Index acts in opposite mode.
An interesting point is the assumption of Graham (2005b) that there is a poor correlation on annual basis between NAO and air temperature from Mazo Airport in La Palma. This seems to give an indication that the influence of the NAO above or below the inversion layer is different.

5. Seeing and temperatures

We also investigated the influence of the temperature on the astronomical seeing. Making use of 118 images obtained at TNG, pointed at zenith, from 31 January to 4 February 2000 with the image camera OIG, we computed FWHM of several stellar images in the V band frames. The images have been processed following the standard procedure (bias subtraction and flat fielding) using IRAF packages.

Following Racine et al. (1991), we check if any correlation exists between the temperature T_{M1} of the TNG primary mirror (M1) and T_{10}. The comparison between the monthly averages shows no appreciable difference, so we can consider T_{10} as the temperature of M1.
We compute the gradients of temperature as $\Delta T_2^{10} = T_2 - T_{10}$ (where T_2 is the temperature measured by the sensor at 2 m) at the same UTs of the 118 images of which we computed the FWHM.
Figure 8 displays the comparison between ΔT_2^{10} and the FWHM. In the plot the seeing deteriorates when $\Delta T_2^{10} > -0.6°C$. This can be explained as consequence of the lower temperature at 2 m because the higher temperature at 10 m inhibits the thermal convection below the primary mirror height.

6. Cloudness and sites comparison

The fraction of available telescope time is one of the highest requirements to select astronomical sites, in particular night−time cloudness is strongly correlated with the closing of the dome.
Now there are long term records from many tele-

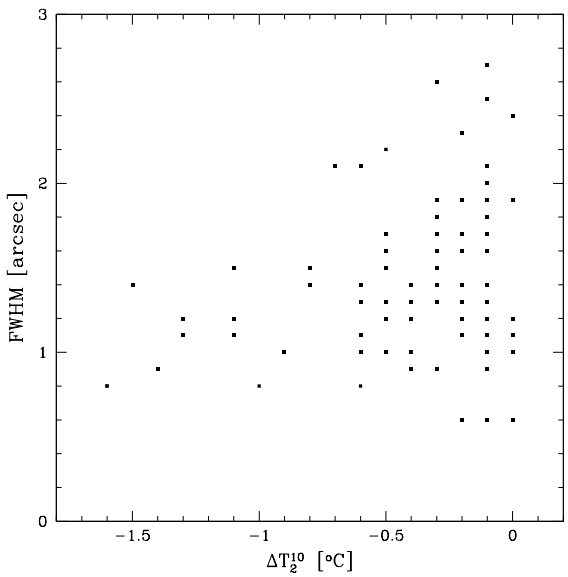

V

Fig. 8.— Seeing in V band VS ΔT_2^{10} at TNG.

Table 3: TNG and CAMC percentages of annual down−time due to weather.

	2000	2001	2002	2003	2004
TNG	27.4	27.6	26.1	28.2	37.3
CAMC	16.5	19.9	30.2	23.2	35.5

scopes, with the number of available nights − in particular the CAMC records − starting in 1984, that are the longest available at La Palma, covering a baseline of 22 years. Records from the TNG report data starting from the year 2000 up to now[3].

All these data are in excellent agreement. In particular the comparison between weather condition of TNG and CAMC from 2000 to 2004 shows no evidence for a systematic trend of the weather time lost, but a seasonal periodic oscillation appears.

Table 3 reports the yearly mean values of the down−time weather, while Figure 9 reports the plot of the monthly averages.

The first detailed reports on the night−time cloudiness at La Palma are from Murdin (1985)

[3]http://www.tng.iac.es

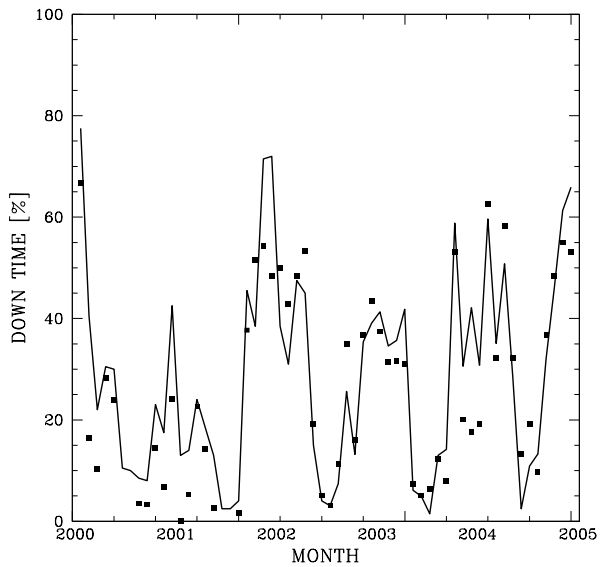

Fig. 9.— Comparison between monthly down−time from 2000 to 2004 for TNG (solid line) and CAMC (dots).

Table 4: TNG and CAMC complessive percentages of down−time due to weather, restricted in periods February−September.

	2000	2001	2002	2003	2004
TNG	12.7	10.5	15.3	13.2	19.9
CAMC	7.0	7.0	17.9	11.6	21.1

that reported 78% of the usable nights in La Palma during the period of February−September 1975 (see Table 2 in Murdin (1985)). Restricting our set of data to the same range of Murdin (Februray−September) we found new percentages of down−time as reported in Table 4.

The two telescopes, in spite of their distance of about 1000 m and difference in height of about 60 m (cfr. Table 1), seem to have a marginal different amount of down−time.

There is evidence that in the last years the fraction of lost observing time at CAMC and TNG is increasing. On average, the annual values reported in Table 3 are considerable higher than the 22% estimated by Murdin (1985). Instead, the restricted data show lower number of lost nights.

This may reflect that we are in presence of a strong seasonal effect.
To fully understand this point, should be interesting to investigate the homogeneity of the down−time databases and to check also the down−time of the other telescopes at ORM as well as to study the local weather conditions. This is a key point for the study of the site of future large telescopes.

7. Conclusions

We presented for the first time an analysis of long−term temperature data directly obtained from local meteorological towers of TNG and CAMC, at a height of about 2300 m above sea level, far from urban concentration and well above the inversion layer.
Annual mean values show a similar trend between TNG and CAMC. The linear fit of the 20 years long baseline of CAMC data gives an increase of annual mean temperatures of about 1.0°C/10yrs. It is interesting to note an oscillation of the values with a period of about 3−4 years that seems to be slightly smoothed during the last 10 years. Another evidence is the different behaviour of local minimums and local maximums, in fact the minimums increase more rapidly then the maximums. A comparison between NAO Index and the annual mean temperatures shows a correlation of 86% of significance. In fact, the action of positive NAO Index is like a brake for the increase of temperatures, and like an accelerator for the decrease. Vice versa, negative NAO Index acts in opposite mode. Moreover, no correlation is found between NAO Index and number of non-observing nights.
We also investigated the influence of the temperature on the astronomical seeing and we have found that the seeing deteriorates when the gradient of temperature measured at 2 and 10 m above the ground is greater than −0.6°C. This can be explained as consequence of the lower temperature at 2 m because the higher temperature at 10 m inhibits the thermal convection below the primary mirror height.

The authors acknowledge the CAMC and NOT staff for the availability of the meteorological data on−line and the anonymous reviewer for helpful comments. G. Lombardi thanks also Ernesto Oliva of TNG for the useful informations and data, Jose L. Muiños Haro of CAMC for his kindness, support with the data and the informations, Ricardo Javier Cárdenas Medinas of NOT for his help and the patience, Edward Graham for the informations and his results from Mazo Airport.

REFERENCES

Graham, E. 2005b, Astroclimatological report for the observatory of La Palma, Canary Island, report for The Large Synoptic Survey Telescope project

Jabiri, A., Benkhaldoun, Z., Vernin, J., & Muñoz-Tuñon, C. 2000, A&A, 147, 271

McInnes, B., & Walker, M. F. 1974, PASP, 86, 529

Murdin, P. 1985, in Vistas in Astronomy, 28, 449

Porceddu, I., Buffa, F., Ortolani, S., Zitelli, V. 2002, ASPC, 266, 432

Racine, R., Salmon, D., Cowley, D., & Sovka, J. 1991, PASP, 103, 1020

Wanner, H., Bronnimann, S., Casty, C., Gyalistras, D., Luterbacher, J., Schmutz, C., Stephenson, D. B., & Xoplaky E. 2001, Surv. Geophys., 22, 321

Zitelli, V., Ortolani, S., Pedani, M., Ghedina, A., Porceddu, I., & Buffa, F. 2005, The TNG Automatic Weather Station. A preliminary analysis of the archive data, report

This 2-column preprint was prepared with the AAS LaTeX macros v5.2.